

Search Results

Summary

Searched for : 23.5

In index(es) : H:\KS_Scan_Library\MasterIndex.pdx

Results : 21 document(s) with 134 instance(s)

Saved on : 7/8/2017 6:57:31 PM

File : [2005-05_EthradonAwakeningDiary_scan.pdf](#)

Title : Ethradon Awakening - Diary

Subject : Morocco Workshop Diary

Author : MCEO Freedom Teachings

Keywords :


Page: 10



in and twisted **23.5** degrees (and other parts a further -11.3 degrees).

File : [2005-10_WhispersRashaReishATranscript_scan.pdf](#)
Title : Whispers of the Rasha ReishA (workshop transcript)
Subject : Partial transcript for the Whispers Ws (where upstep to HaaTUrS occurred)
Author : MCEO Freedom Teachings
Keywords :

Page: 10

 tilted on a **23.5** degree axis. The other, I believe, is tilted in the

File : [2006-10_SacredSexClass_scan.pdf](#)

Title : Sacred Sex Class

Subject : Questions and Answers

Author : MCEO Freedom Teachings

Keywords :

Page: 56



impact does the **23.5** degree misalignment of the planetary axis have on the beings



File : [2006_Summary1_scan.pdf](#)
Title : Summary 1
Subject : Historical Origins of the MCEO Teachings
Author : MCEO Freedom Teachings
Keywords :

Page: 9






 cycle of Earth"s **23.5°** -tilted geographical axis that creates the "precession of

File : [2007-04_KRYSTarAwakeningTranscript_scan.pdf](#)
Title : KRYSTar Awakening (workshop transcript)
Subject : Full transcript for April 2007 Workshop (right after the murder of SOL)
Author : MCEO Freedom Teachings
Keywords :


Page: 91

-  it has the **23.5** degree shift, and the other part of it is like
 -  tilted here at **23.5** degrees to this axis. You'll see in a minute how
-

Page: 92


-  you again the **23.5** degree shift over this way, but it's more interesting even
 -  here at the **23.5** degree tilt? We're not just 23.5 degrees tilted. We're 180
 -  We're not just **23.5** degrees tilted. We're 180 and then 23.5 tilted. Basically, Australia
 -  180 and then **23.5** tilted. Basically, Australia faces north Urtha. Right? The South Pole
 -  Pole area, minus **23.5** degree. What this Page92of 151
-

Page: 93


-  this point, with **23.5** ... I mean it gets nuts. It's enough to make
-

File : [2007-11_LegacyOfLostTranscript.pdf](#)
Title : Legacy of the Lost (Amsterdam workshop transcript)
Subject : Legacy of the Lost, Freedoms of the Found, the Milky Way Mysteries, Halls of Records and the Jesus Codes
Author : MCEO Freedom Teachings
Keywords :


Page: 266

 over at a **23.5** degree thing. So, just because something appears in nature does

Page: 303




 off at the **23.5** degree angle, and it creates what is called the Sextant.

Page: 306




 it, with the **23.5** degree shift, it changes it, and it also has changed

File : [2007_12TribesVol1_scan.pdf](#)
Title : 12 Tribes Vol 1 transcript
Subject : scan of the 12 Tribes Volume 1 binder
Author : MCEO Freedom Teachings
Keywords :


Page: 85

-  Earth with its **23.5°** tilt and its ecliptic. I'll show you more of what
 -  It is not **23.5** it is 180° plus 23.5 ... yeah ... interesting Which
 -  is 180° plus **23.5** ... yeah ... interesting Which means this is why many
-

Page: 203

-  we have a **23.5°** tilt of our natural North axis so our North is
 -  is it just **23.5°** shift or is it 180° and then 23.5°. Our North
 -  180° and then **23.5°**. Our North used to be our South etc So Urtha"s
-


Page: 204

-  we have the **23.5°** shift that gives us the ecliptic. Now with this interface
-


Page: 236

-  South and off **23.5°** in relation to Urtha. When we talked about the Aurora
-

Page: 237

-  off shift of **23.5°**, so that is why we don't have to try to
-




Page: 239

-  this way and **23.5°** that way, they could actually make satellites disappear where they
-

Page: 339


-  axis. At least **23.5** degree tilt We'll get into that too a little bit
-


Page: 356

-  ecliptic, and the **23.5** tilt of our magnetic Urtha"s North is here. This is
 -  It"s not just **23.5** degrees off It"s 180 + 23.5 degrees off So, we
 -  It"s 180 + **23.5** degrees off So, we are literally upside down as well
-

Page: 518



-  we have the **23.5°** tilt in this direction, the 11. whatever degree tilt in

 not only tilted **23.5°** .. that is South on Earth | We are upside


 down and tilted **23.5°**. So, it is quite a mess. What is funny is

File : [2007_12TribesVol2_scan.pdf](#)
Title : 12 Tribes Volume 2 transcript
Subject : 12 Tribes Volume 2 scan of the binder
Author : MCEO Freedom Teachings
Keywords :




Page: 78

 only at the **23.5**-degree shift, it's actually 180 degrees plus the 23.5. Their
 degrees plus the **23.5**. Their North Pole is aligned with our South Pole. It's




Page: 336

 180 degrees plus **23.5**. That's a big pole shift That's not a little "



Page: 442

 North- that's our **23.5** degree shift It's 180 plus 23.5. We're upside down. Inside
 It's 180 plus **23.5**. We're upside down. Inside of it, as far as natural
 down and shifted **23.5** degrees this way. So that reverses left and right It


Page: 503

 held an unnatural **23.5**° tilt of Earth's merkaba and axis that's actually 180° and
 actually 180° and **23.5**°. So its 180 then 23.5, so it's actually, this is
 its 180 then **23.5**, so it's actually, this is our North Pole is actually

Page: 508

 That's technically a **23.5**-degree tilt Now, what we see here is not yet
 but it's tilted **23.5**-degrees where it shouldn't be, all right Like if straight

Page: 511


 other, plus the **23.5**-degree tilt in the natural axis alignment, and this is


File : [2007_12TribesVol3_scan.pdf](#)
Title : 12 Tribes Volume 3 transcript
Subject : 12 Tribes Vol Binder scan
Author : MCEO Freedom Teachings
Keywords :

Page: 27


 same angle, that **23.5** degree Metatronic angle of shift Same thing like our North

Page: 77

 this is the **23.5** degree shift, so this would be half of that, so

 180 degrees plus **23.5**, so we've got a huge shift to make. We're lucky

Page: 78

 degrees plus its **23.5** degree off, so it would have to go back that

Page: 118

 and tilted another **23.5** off the upside down, so when we plot this with

File : [2008-01_EngagingLoadOutWorkshopTranscript_scan.pdf](#)


Title : Engaging the Load Out (workshop transcript)

Subject : Full transcript for FOL '08 workshop


Author : MCEO Freedom Teachings

Keywords :


Page: 57

 down and then **23.5** degree tilt, right. So our south is actually up, and


Page: 72

 I think it's **23.5** degree tilt one way, and another part, is 11.5 the


Page: 76

 Earth is like **23.50** compared to the Sun, and then you have, like Uranus


Page: 81

 that is the **23.5°** tilt which might be a little bit off but it

Page: 84


 like between the **23.5** and the natural axis. So when we begin to get

Page: 92

 at 180° and **23.5** over, and that's where you get the ecliptic, and all


File : [2009-05_Sliders4Transcript_scan.pdf](#)
Title : Sliders 4 (workshop transcript)
Subject : Transcript for Sliders 4 Workshop
Author : MCEO Freedom Teachings
Keywords :

Page: 41

 back to the **23.5** degree tilt that is characteristic of aligning with the Black


Page: 52

 it's on a **23.5**-degree tilt Where it should be aligned here, with its


 tilted counterclockwise by **23.5** degrees. This thing here, that you're seeing coming down corresponds

File : [2009-05_Sliders4_scan.pdf](#)
Title : Sliders 4 - Handbook
Subject : The Call of Aurora Probability Alignments & The Adjugate Bond,
Intermediate Atomic / Ah-VE"-yas Body Training
Author : MCEO Freedom Teachings
Keywords :

Page: 6



 2 Existing 22.5~ **23.5°** Inorganic Black Hole Axis. / I" /(:~ , " " 1/

Page: 7

 2 Existing 22.5~ **23.5°** Inorganic Black Hole _ _ ~~~~~ . \"

File : [2009-10_Sliders6Transcript_scan.pdf](#)
Title : Sliders 6 (workshop transcript)
Subject : Transcript for Sliders 6 workshop
Author : MCEO Freedom Teachings
Keywords :


Page: 86

 still stays at **23.5** degrees. Or it's not quite 23.5, it's 23.439 or something
 it's not quite **23.5**, it's 23.439 or something like that, but they need that


Page: 99

 shouldn't be at **23.5**-degree tilt. It should be at the same axis of


Page: 157

 stays at its **23.5** degree shift- you know, tilt- and proceeds around this way.


Page: 159

 or whatever, but **23.5**- that's what its geographical axis is tilted, and it wobbles


Page: 166

 that- well, at **23.5**. You know it's not flipping around- it's staying where it

Page: 167


 Ok, there's the **23.5** tilt, and then you have the 11-something-or-other

Page: 169

 stays at the **23.5** axis-but there's a wobble effect So the pole actually















 staying at the **23.5** degree shift I think there is a larger cycle that

Page: 179







 themselves, from the **23.50** wobble that creates the equinox cycles to the 11-wobble.

File : [2009-10_Sliders6_scan.pdf](#)
Title : Sliders 6 - Handbook
Subject : The Arc of the Covenant, Sphere of Destiny & the Stairway to Heaven,
Engaging the Spirit for Slide Intermediate Level
Author : MCEO Freedom Teachings
Keywords :

Page: 15

-  Caduceus West Rod **23.5"** N Tropic of Gr Cad E Center 90" E 123.5"
 -  Center 90" E **123.5"** N (&Interface with Red Cad E Right 90" E
 -  68" E I **23.5"** N (& Interface with Red Cad E center (•
 -  68" E I **23.5"** N Cad E Right 112" E 123.5" N Cad E
 -  Right 112" E **123.5"** N Cad E Center 90" E 123.5" N Gr Cad
 -  Center 90" E **123.5"** N Gr Cad E Top 90" E 145.5" N Gr
 -  Center 90" WI **23.5"** N (&Interface with Red Cad WRight to to to
 -  Right 112" E **123.5"** N Gr Cad W Left 112" W 123.5" N (&
 -  Left 112" W **123.5"** N (& Interface with Red Cad W center 90" E
 -  WRight 68" W **123.5"** N Cad W Left 112" W 123.5" N Cad E
 -  Left 112" W **123.5"** N Cad E Center 90" E I 23.5" N L
 -  90" E I **23.5"** N L East Rod Electrical CW Rotation Cad E 21
 -  Right 68" W **123.5"** N West Rod Magnetic CCW Rotation 34 CCW Rotation PCMout
 -  CCW Rotation PCMout **23.5"** N Tropic of Cancer 15
-

Page: 16

-  I NATES 90oE **123.5oN** 90°E I OOoN 90oE 145.5oN 68°E 123.5°N
 -  145.5oN 68°E **123.5°N** 112oE 123.5°N goow 123.5°N 90°W I
 -  123.5°N 112oE **123.5°N** goow 123.5°N 90°W I OOoN goow 145.5°
 -  123.5°N goow **123.5°N** 90°W I OOoN goow 145.5°N 112oW 123.5°
 -  145.5°N 112oW **123.5°N** 68°W 123.5°N The MCEO Freedom Teachings®
 -  N 68°W **123.5°N** The MCEO Freedom Teachings® Series - ©2009
-

Page: 18


-  North Pole at **23.5•** CW tilt from Solar North (23.439•) Axis Rotation ccw
-


Page: 19

-  0" ENV Greenwich/ **23.5"** South Tropic of Capricorn Namibia SW Coast of Southern Africa

 180" EIW I **23.5"** N in Pacific North Dec. 21-22 19


Page: 22

 0" EIW Greenwich/ **23.5"** North Tropic of Cancer Mid-Atlantic Ridge in Atlantic Ocean

 E/W / **23.5"** North in Pacific North The MCEO Freedom Teachings® Series


File : [2010-01_ElementsOfDiscovery_scan.pdf](#)
Title : The Elements of Discovery - Handbook
Subject : 15 Dimensional Anatomy, Exploring the God Worlds, Cosmic Clock, Gifts of the KRYSTHL River Prayer
Author : MCEO Freedom Teachings - Kathara Team
Keywords :

Page: 66


 a tilt of **23.5** degrees. The first axis tilt of 22 degrees occurred 5.5

File : [2010-04_CamelotInterview_scan.pdf](#)
Title : Camelot Interview - Handbook
Subject : Diagram pack for Camelot Interview
Author : MCEO Freedom Teachings - Ashayana Deane
Keywords :


Page: 14

 misalignment of Axis **23.5** deg. Sun | | | | | | | |

Page: 17


 larger, 26,000 year **23.5** degree wobble between Nibiru Phantom and Wesedak Black-Hole. Intended

 Vega Solar Axis **23.5**" | | | | | | | 11.5" ©A"sha-yana


 Rights Reserved Polaris **23.5**" shift in part of Earth's Crystal Body generates the unnatural"


Page: 23

 Center 90" E **123.5**" N (&Interface with Red Cad E Right 23.5" N

 Cad E Right **23.5**" N Tropic of Cancer Gr Cad E Left 68" E

 68" E | **23.5**" N (& Interface with Red Cad E center (•

 Left 68" E **123.5**" N Cad E Right 112" E 123.5" N Cad E

 Right 112" E **123.5**" N Cad E Center 90" E 123.5" N Gr Cad

 Center 90" E **123.5**" N Gr Cad E Top 90" E | 45.5" N

 Center 90" W | **23.5**" N (&Interface with Red Cad WRight to to to

 Right 112" E **123.5**" N Gr Cad W Left 112" W 123.5" N (&

 Left 112" W **123.5**" N (&Interface with Red Cad W center 90" E

 WRight 68" W **123.5**" N Cad W Left 112" W 123.5" N Cad E


 Left 112" W **123.5**" N Cad E Center 90" E 123.5" N L East


 Center 90" E **123.5**" N L East Rod Electrical CW Rotation Cad E 21

 Right 68" W **123.5**" N 23.5" N Gr Cad W Bottom & Interface with

 W 123.5" N **23.5**" N Gr Cad W Bottom & Interface with Median Earth

Page: 43

 0" EIW Greenwich/ **23.5**" North Tropic of Cancer Mid-Atlantic Ridge in Atlantic Ocean

 180" EIW /**23.5**" North in Pacific North PCM Earth September 21 Equinox


Page: 45





0° EN/ Greenwich/ **23.5°** South Tropic of Capricorn Namibia SW Coast of Southern Africa


 E/W I **23.5°** N in Pacific North Dec. 21 -22


Page: 59


 larger, 26,000-year **23.5°** wobble between 22.5° Nibiru Phantom and 22.5° Wesedak Black Hole;

 present natural planetary **23.5°** misalignment alignment of -..... e es ta

 J)Oie Solar **23.5°**/ 14,000 AD axis ,0- . _ 26,000-year false


 south celestial pole--- **23.5°** 1 Earth also wobbles on its rotational axis, creating unnatural


 • , **23.5°** axis misalignment Geo" south 23.5° ss "23_5° shift


 misalignment Geo" south **23.5°** ss "23_5° shift in half of Earth"s Crystal

Page: 66

 wobble on" ANOMALY **23.5°** axis misalignment Earth"s Poison Apple "MAGNETIC NORTH" magnetic grid

 larger, 26,000-year **23.5°** wobble between Nibiru Phantom and Wesedak Black Hole. Intended use

 Solar axis Polaris **23.5°** shift in part of Earth"s Crystal Body generates the unnatural

 harness generated by **23.5°** tilt of one half of Earth"s Crystal Body. The electrical11

File : [2010-10_Sliders9_scan.pdf](#)
Title : Sliders 9 - Handbook
Subject : The Flame of CosMAyah, Mayan Mother Matrix & Luminary Body
Activation, Advanced Spiritual Body Training
Author : MCEO Freedom Teachings
Keywords :

Page: 22

 Chamber in 2012. **23.5"** South via Solar I ime-Toru_s Omega Wormholes Tropic

File : [2011-04_APINSystems_scan.pdf](#)
Title : APIN Systems - Handbook
Subject : Historical Overview, Nibiruian Crystal Temple Bases, Wormholes
Author : MCEO Freedom Teachings - Kathara Team
Keywords :


Page: 3



Grid Alignments on **23.5"** CCW Pole Tilt Geographical Axis • :sn ~ra.,.,.,

File : [2012-04_Sliders12Pt2_scan.pdf](#)
Title : Sliders 12 Part 2 - Handbook
Subject : Externalization of the KRYST, Secrets of the Tan-Tri-A"Jha, Dueling
Plasmas, the 15th Bridge, Myotic Awakening, the 7 Stands of the KRYST-
Host Fail Safe & Fail Safe Stand 2
Author : MCEO Freedom Teachings
Keywords :

Page: 17

 RhAyas Solar North **23.5"**---..... 2nd Blended TI J RhAyas pair There are 24 TI

Page: 30

 beginning shift (**23.5°**) of Krystal Fleet "Mirror in the Sky" Deflection Shield

File : [2014-07_FactuallySpeaking.pdf](#)
Title : Factually Speaking
Subject : Details of the Divorce between Speaker 1 & Speaker 2
Author : ARhAyas Productions
Keywords :


Page: 62



Alignme~ls on **23.5"** CCW Pole Tilt Geographic~! A~is POST!lt·Ad

File : [KeylonticDictionary.pdf](#)
Title : Keylontic Dictionary
Subject : KS Dictionary
Author : MCEO Freedom Teachings
Keywords :

Page: 128

 that holds the **23.5** degrtts tilt on the Earth"s planetary axis. (SldfD These
